


LAKE SURVEY MAP

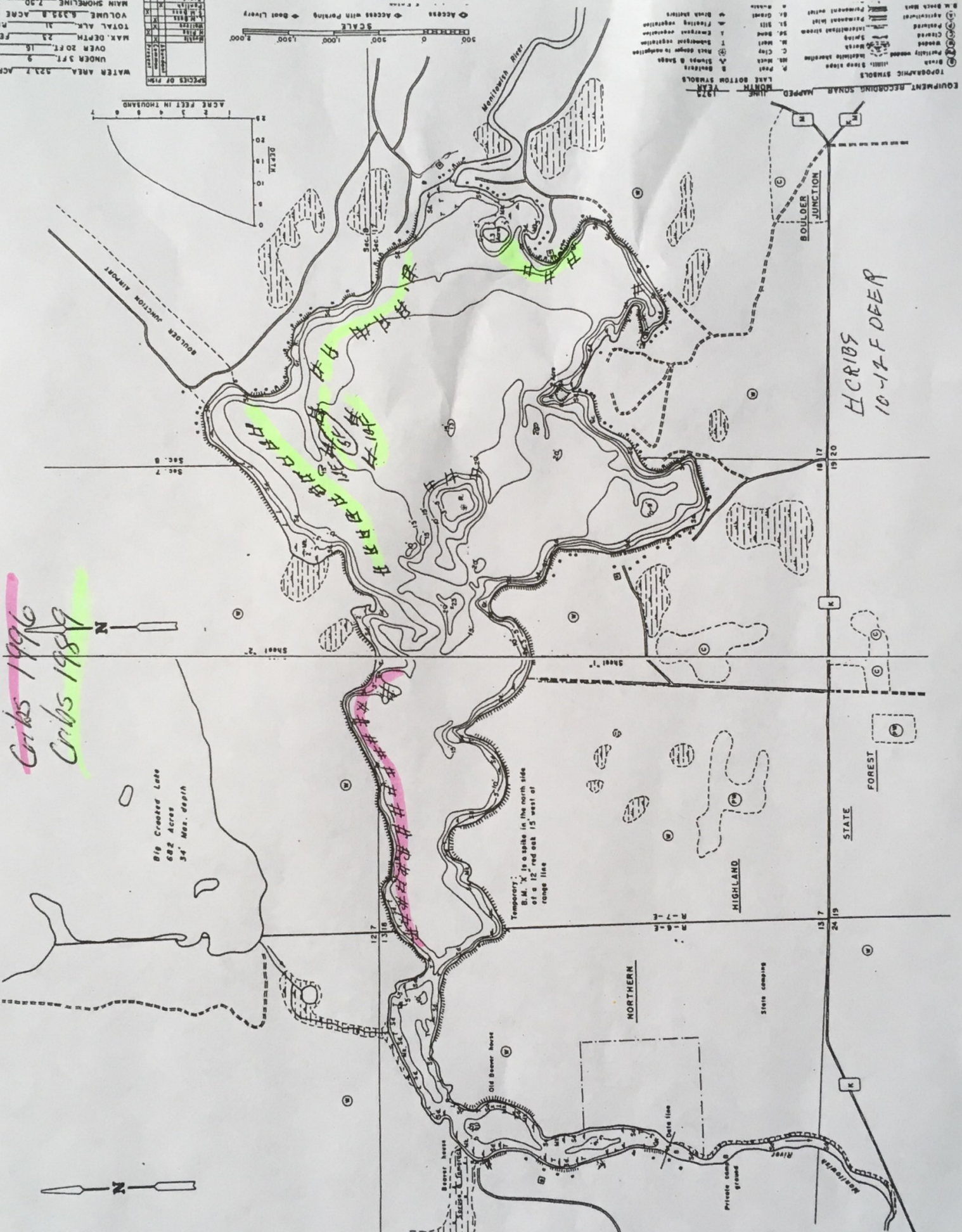

VILAS COUNTY  
BOULDER LAKE  
SEC. 12, 13, 17, 18, T. 42-N., R. 6-W., E. 11

(Sheet 1 of 2)



Big Crooked Lake  
682 Acres  
34' Max. depth

Cribs 1996  
Cribs 1989



Species	1989	1996
...	...	...

WATER AREA 523.7 ACR  
UNDER 3 FT. 9  
OVER 20 FT. 15  
MAX. DEPTH 23  
TOTAL ALK. 31  
VOLUME 6,335.8 ACRES  
MAIN SHORELINE 7.30

EQUIPMENT RECORDING SYMBOLS MAPPED JUNE 1975  
LAKE BOTTOM SYMBOLS

Symbol	Description
...	...

HCRIBS  
10-12-96